



Your Route Planner Results



Your route details - [View summary results](#) | [Plan a new route](#)

From: Manchester, Greater Manchester **To:** LL32
8HH, Conwy
[Reverse this route](#)

[Print this page](#)



[Send to a friend](#)

[Show map of route](#)

[Map of destination](#)

Distance: 82.7 **Time:** 1 hr 35 min
miles
[Show](#)
in
kilometres

Travel and (miles) then		to take	total (miles)
0.00	Start out at Manchester, Greater Manchester	A6	0.00
0.06	Turn right onto Chatham Street	Chatham Street	0.06
0.01	Turn right onto the A6	A6	0.07
0.08	Turn left onto the A5103	A5103	0.14
0.44	Turn right onto the A34	A34	0.58
0.10	Turn left onto the A5103	A5103	0.69
0.53	At roundabout take the 2nd exit onto the A5103 (signposted Birmingham M6)	A5103	1.21
0.62	At traffic signals continue forward onto the A5103	A5103	1.83
1.16	Shell Princess Park Way	A5103	2.99
0.26	Warning: Speed Cameras along the A5103 RoadPilot	A5103	3.25
3.04	Continue forward onto the M56 (signposted Chester, Warrington, M'cr, Wythenshawe, Birmingham, M6, M56)	M56	6.29
3.03	Travelodge (Manchester Airport - Jct 6)	M56	9.32
22.93	Chester Service Area (ROAD CHEF)	M56	32.25

6.45	Continue forward onto the A5117 (signposted N. Wales, Runcorn, Chester, Birkenhead)	A5117	38.70
1.89	Continue forward onto the A550	A550	40.59
1.64	Continue forward onto the A494	A494	42.23
0.67	Queensferry Bridge	A494	42.90
2.71	Continue forward onto the A55	A55	45.61
0.75	Travelodge (Chester - Northop Hall) 	A55	46.36
4.42	Travelodge (Halkyn) 	A55	50.78
18.65	Shell Threeways Garage (Junction 24)	A55	69.43
10.25	Shell Black Cat (Junction 19)	A55	79.67
1.87	Conwy Tunnel	A55	81.54
0.81	Leave the A55 at junction 17, then turn left onto the A547 (signposted Conwy)	A547	82.36
0.26	Turn right onto Ffordd Sam Pari	Ffordd Sam Pari	82.62
0.09	Arrive at LL32 8HH, Conwy	Unclassified	82.71
-	Section time 1:35, Total time 1:35	-	-

Map Finder

Search for: LL32 8HH, Conwy

[Get map >>](#)

About your route

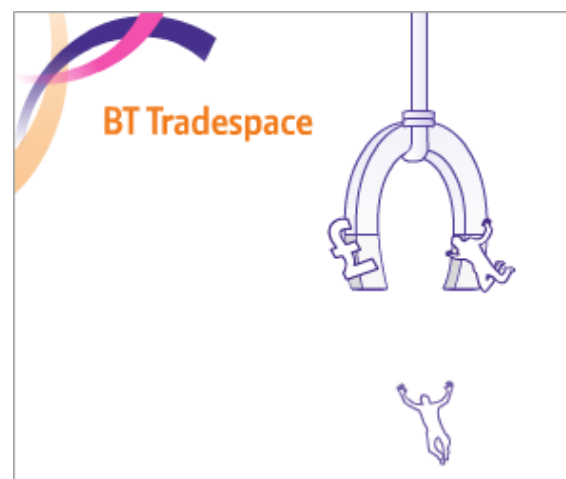
This recommended route is designed as a guide to help you get to your destination safely and easily. We consider this to be the quickest and easiest (but not necessarily the shortest) route, based on average off-peak driving conditions.

If you find an error or omission, [please let us know](#) so we can correct it for future users.

Always use your mobile phone safely – park legally before dialling or checking text messages. You must not use this route in a way that interferes with your control of your vehicle, or otherwise endangers your safety or the safety of others.

No representation is made or guarantee given as to the content or usability of these directions. TheAA.com and its suppliers assume no responsibility for any loss or delay resulting from use of these directions.

Please read our [Traffic and Travel Terms and Conditions](#).



**Don't let a breakdown spoil your travel plans.
If you do break down call: 0800 88 77 66**

AA Roadwatch: Call us for the latest traffic and weather news – 09003 401 100 or 401 100 from your mobile. Lines are open 24 hours a day, 365 days a year. Calls cost a minimum of 60p per minute. Mobile rates vary.