



## Your Route Planner Results



### Your route details - [View summary results](#) | [Plan a new route](#)

**From:** London,London **To:** LL32 8HH,Conwy [Reverse this route](#)

**Distance:** 252.0 **Time:** 4 hr 36 min  
miles  
[Show](#)  
in  
kilometres


[Print this page](#)







[Send to a friend](#)

[Show map of route](#)

[Map of destination](#)

Travel and (miles) then		to take	total (miles)
0.00	<b>Start out at</b> London,London. <b>Central London Congestion Charges Apply Mon-Fri 7am-6pm</b>	<b>A302</b>	0.00
0.03	Turn right	<b>A302</b>	0.03
0.06	Turn right	<b>A302</b>	0.09
0.05	Turn left onto the A3212 (signposted Trafalgar Square)	<b>A3212</b>	0.14
0.44	At roundabout take the 3rd exit onto the A4	<b>A4</b>	0.58
0.13	Continue forward onto the A400	<b>A400</b>	0.71
0.53	Continue forward onto the A40	<b>A40</b>	1.24
0.04	At Tottenham Court Road Underground Station continue forward onto the A400	<b>A400</b>	1.28
0.71	Continue forward onto the A400 (signposted Camden Town, Holloway)	<b>A400</b>	2.00
0.66	At Mornington Crescent Underground Station continue forward (one-way)	<b>A400</b>	2.66
0.29	Take right hand lane and bear right	<b>A400</b>	2.95
0.04	At Britannia Junction bear right onto Kentish Town Road (signposted Kentish Town)	<b>A400</b>	2.99
	Bear right (signposted Tufnell Park)		

0.88		<b>A400</b>	3.87
1.02	At Archway Junction turn left (one-way) onto the A1	<b>A1</b>	4.89
0.03	Bear right then immediately	<b>A1</b>	4.92
0.04	Bear left onto the A1 (signposted The North, M1, Watford, Brent Cross)	<b>A1</b>	4.95
0.27	<b>Warning: Speed Cameras along the A1</b>  RoadPilot	<b>A1</b>	5.22
0.71	At "The Woodman" public house continue forward	<b>A1</b>	5.93
0.37	Turn left (one-way) then immediately	<b>A1</b>	6.30
0.03	Turn right (signposted The North)	<b>A1</b>	6.33
0.11	Turn left (signposted The North M1, Watford, N. Circular (West))	<b>A1</b>	6.44
1.86	At Henleys Corner bear left onto the A406 then	<b>A406</b>	8.30
0.33	Take right-hand lanes and branch right (signposted The North, Watford, Mill Hill, M1)	<b>A1</b>	8.63
0.74	At traffic signals continue forward	<b>A1</b>	9.38
0.95	Keep in right hand lane then continue forward, then join the M1 motorway (signposted The North, M1, M25) <b>TRAFFIC BLACKSPOT - Call 401100 from your mobile</b>	<b>M1</b>	10.33
2.62	London Gateway Service Area (WELCOME BREAK)	<b>M1</b>	12.94
13.97	<b>Warning: Speed Cameras along the M1</b>  RoadPilot	<b>M1</b>	26.91
12.29	Toddington Service Area (MOTO)	<b>M1</b>	39.20
14.81	Newport Pagnell Service Area (WELCOME BREAK)	<b>M1</b>	54.01
12.11	Northampton Service Area (ROAD CHEF)	<b>M1</b>	66.12
10.87	Watford Gap Service Area (ROAD CHEF)	<b>M1</b>	76.99
6.91	Branch left, then join the M6 motorway (signposted M6, The North West, Coventry (North), Birmingham)	<b>M6</b>	83.90
16.88	Corley Service Area (WELCOME BREAK)	<b>M6</b>	100.78
7.74	Continue forward onto the M42	<b>M42</b>	108.51
2.71	At Junction 9 continue forward onto the M6 TOLL (signposted The North West, Cannock, Lichfield)	<b>M6 TOLL</b>	111.22
15.90	Norton Canes Service Area (ROAD CHEF)	<b>M6 TOLL</b>	127.13
4.87	Continue forward onto the M6. <b>TRAFFIC BLACKSPOT - Call 401100 from your mobile</b>	<b>M6</b>	131.99

3.62	<b>Warning: Speed Cameras along the M6</b>  RoadPilot	<b>M6</b>	135.62
13.10	Stafford Service Area (ROAD CHEF) 	<b>M6</b>	148.71
9.84	Keele Service Area (WELCOME BREAK)	<b>M6</b>	158.55
6.32	Travelodge (Crewe Barthomley - Jct 16) 	<b>M6</b>	164.87
5.11	Sandbach Service Area (ROAD CHEF)	<b>M6</b>	169.98
11.97	Knutsford Service Area (MOTO) 	<b>M6</b>	181.95
1.05	Travelodge (Knutsford Tabley - Jct 19) 	<b>M6</b>	183.00
4.20	Lymm Service Area (MOTO) 	<b>M6</b>	187.20
0.09	Leave the M6 at junction 20, then join the M56 motorway (signposted N. Wales, Chester, Runcorn)	<b>M56</b>	187.28
14.29	Chester Service Area (ROAD CHEF)	<b>M56</b>	201.58
6.45	Continue forward onto the A5117 (signposted N. Wales, Runcorn, Chester, Birkenhead)	<b>A5117</b>	208.03
1.89	Continue forward onto the A550	<b>A550</b>	209.91
1.64	Continue forward onto the A494	<b>A494</b>	211.55
0.67	Queensferry Bridge	<b>A494</b>	212.22
2.71	Continue forward onto the A55	<b>A55</b>	214.93
0.75	Travelodge (Chester - Northop Hall) 	<b>A55</b>	215.68
4.42	Travelodge (Halkyn) 	<b>A55</b>	220.10
18.65	Shell Threeways Garage (Junction 24)	<b>A55</b>	238.75
10.25	Shell Black Cat (Junction 19)	<b>A55</b>	249.00
1.87	Conwy Tunnel	<b>A55</b>	250.87
0.81	Leave the A55 at junction 17, then turn left onto the A547 (signposted Conwy)	<b>A547</b>	251.68
0.26	Turn right onto Ffordd Sam Pari	Ffordd Sam Pari	251.95
0.09	<b>Arrive at</b> LL32 8HH, Conwy	Unclassified	252.03
-	Section time 4:36, Total time 4:36	-	-

## Map Finder

Search for:

[Get map >>](#)

### About your route

This recommended route is designed as a guide to help you get to your destination safely and easily. We consider this to be the quickest and easiest (but not necessarily the shortest) route, based on average off-peak driving conditions.

If you find an error or omission, [please let us know](#) so we can correct it for future users.

Always use your mobile phone safely – park legally before dialling or checking text messages. You must not use this route in a way that interferes with your control of your vehicle, or otherwise endangers your safety or the safety of others.

No representation is made or guarantee given as to the content or usability of these directions. TheAA.com and its suppliers assume no responsibility for any loss or delay resulting from use of these directions.

Please read our [Traffic and Travel Terms and Conditions](#).



**Don't let a breakdown spoil your travel plans.  
If you do break down call: 0800 88 77 66**

**AA Roadwatch: Call us for the latest traffic and weather news – 09003 401 100 or 401 100 from your mobile. Lines are open 24 hours a day, 365 days a year. Calls cost a minimum of 60p per minute. Mobile rates vary.**