



Your Route Planner Results



Your route details - [View summary results](#) | [Plan a new route](#)

From: Liverpool, Merseyside **To:** LL32 8HH, Conwy [Reverse this route](#)

[Print this page](#)

[Send to a friend](#)

[Show map of route](#)

[Map of destination](#)

Distance: 56.2 **Time:** 1 hr 7 min





miles

[Show](#)

in

kilometres

Travel and (miles) then		to take	total (miles)
0.00	Start out at Liverpool, Merseyside	A580	0.00
0.16	Continue forward, then merge onto the A59	A59	0.16
0.14	At roundabout take the 2nd exit onto unnamed road (signposted Birkenhead - Tunnel only) to enter Birkenhead Tunnel (toll)	unnamed road	0.30
1.15	Birkenhead Tunnel (Queensway - Toll)	Unclassified	1.44
0.96	Continue forward onto unnamed road	unnamed road	2.40
0.05	Bear left onto unnamed road	unnamed road	2.45
0.14	Keep in left hand lanes then continue forward onto the A41 (signposted North Wales, Chester)	A41	2.60
0.19	At roundabout take the 2nd exit onto the A41 (signposted Bebington, North Wales, Chester)	A41	2.78
0.13	Warning: Speed Cameras along the A41 RoadPilot	A41	2.92
0.32	Shell Lairds	A41	3.24
0.16	At roundabout take the 2nd exit onto the A41 (signposted North Wales, Chester)	A41	3.40
	At roundabout take the 2nd exit onto the		

1.88	A41 (signposted North Wales, Chester)	A41	5.29
2.57	Shell Carlett	A41	7.85
1.18	Travelodge (Wirral Eastham) 	A41	9.04
0.02	At roundabout take the 2nd exit onto the A41 (signposted North Wales)	A41	9.05
0.50	Branch right onto the A550 (signposted North Wales, Q'ferry)	A550	9.55
1.03	Warning: Speed Cameras along the A550  RoadPilot	A550	10.58
3.65	Branch right, then merge onto the A550	A550	14.23
1.45	Continue forward onto the A494	A494	15.68
0.67	Queensferry Bridge	A494	16.34
2.71	Continue forward onto the A55	A55	19.05
0.75	Travelodge (Chester - Northop Hall) 	A55	19.81
4.42	Travelodge (Halkyn) 	A55	24.22
18.65	Shell Threeways Garage (Junction 24)	A55	42.87
10.25	Shell Black Cat (Junction 19)	A55	53.12
1.87	Conwy Tunnel	A55	54.99
0.81	Leave the A55 at junction 17, then turn left onto the A547 (signposted Conwy)	A547	55.80
0.26	Turn right onto Ffordd Sam Pari	Ffordd Sam Pari	56.07
0.09	Arrive at LL32 8HH, Conwy	Unclassified	56.15
-	Section time 1:07, Total time 1:07	-	-

Map Finder

Search for:

Get map 

About your route

This recommended route is designed as a guide to help you get to your destination safely and easily. We consider this to be the quickest and easiest (but not necessarily the shortest) route, based on average off-peak driving conditions.

If you find an error or omission, [please let us know](#) so we can correct it for future users.

Always use your mobile phone safely – park legally before dialling or checking text messages. You must not use this route in a way that interferes with your control of your vehicle, or otherwise endangers your safety or the safety of others.

No representation is made or guarantee given as to the content or usability of these directions. TheAA.com and its suppliers assume no responsibility for any loss or delay resulting from use of these directions.

Please read our [Traffic and Travel Terms and Conditions](#).



**Don't let a breakdown spoil your travel plans.
If you do break down call: 0800 88 77 66**

**AA Roadwatch: Call us for the latest traffic and weather news – 09003 401 100 or 401 100
from your mobile. Lines are open 24 hours a day, 365 days a year. Calls cost a minimum of
60p per minute. Mobile rates vary.**