



## Your Route Planner Results



### Your route details - [View summary results](#) | [Plan a new route](#)

**From:** Cardiff,Cardiff **To:** LL32 8HH,Conwy [Reverse this route](#)

**Distance:** 187.3 **Time:** 4 hr 2 min  
miles  
[Show in kilometres](#)






[Print this page](#)





[Send to a friend](#)



[Show map of route](#)

[Map of destination](#)

Travel and (miles) then		to take	total (miles)
0.00	<b>Start out at</b> Cardiff,Cardiff	<b>A4161</b>	0.00
0.21	At traffic signals continue forward onto the A470 (signposted Newport, Bridgend, Merthyr Tydfil)	<b>A470</b>	0.21
0.27	<b>Warning: Speed Cameras along the A470</b> RoadPilot	<b>A470</b>	0.48
1.24	Branch left, then merge onto the A470	<b>A470</b>	1.72
0.13	At roundabout take the 3rd exit onto the A48 (signposted Newport, University Hospital)	<b>A48</b>	1.85
0.25	Continue forward, then merge onto the A48	<b>A48</b>	2.10
3.32	Shell Pentwyn Service Station	<b>A48</b>	5.42
1.63	Continue forward onto the A48(M) (signposted A48(M), M4, Newport)	<b>A48(M)</b>	7.05
1.91	Continue forward, then merge onto the M4	<b>M4</b>	8.96
8.96	Leave the M4 at junction 24, then at Coldra roundabout take the 1st exit onto the A449 (signposted The Midlands M50)	<b>A449</b>	17.93
13.18	Continue forward onto the A40	<b>A40</b>	31.11
6.41	At traffic signals continue forward (signposted Ross on Wye, Midlands M50)	<b>A40</b>	37.52
	At roundabout take the 2nd exit onto the		

0.58	A40 (signposted Ross-on-Wye)	<b>A40</b>	38.10
4.26	Branch left, then merge onto the A4137 (signposted Hereford)	<b>A4137</b>	42.36
5.12	At T-junction turn left onto the A49 (signposted Hereford)	<b>A49</b>	47.48
0.64	<b>Warning: Speed Cameras along the A49</b> 	<b>A49</b>	48.11
8.44	At traffic signals continue forward (signposted Leominster)	<b>A49</b>	56.55
0.33	At roundabout take the 3rd exit onto the A49	<b>A49</b>	56.88
0.65	At roundabout take the 1st exit onto the A49 (signposted Leominster)	<b>A49</b>	57.52
0.47	At roundabout take the 1st exit onto the A49 (signposted Leominster)	<b>A49</b>	57.99
0.24	At roundabout take the 2nd exit onto the A49 (signposted Leominster)	<b>A49</b>	58.24
0.64	At roundabout take the 2nd exit onto the A49 (signposted Leominster)	<b>A49</b>	58.87
7.63	At Marlbrook roundabout take the 2nd exit onto the A49 (signposted Shrewsbury)	<b>A49</b>	66.50
2.99	At roundabout take the 2nd exit onto the A44	<b>A44</b>	69.49
0.87	At roundabout take the 3rd exit onto the A49	<b>A49</b>	70.36
3.98	<b>Warning: Speed Cameras along the A49</b> 	<b>A49</b>	74.34
2.45	Travelodge (Ludlow Woofferton) 	<b>A49</b>	76.78
3.74	At roundabout take the 2nd exit onto the A49 (signposted Shrewsbury)	<b>A49</b>	80.52
0.03	Travelodge (Ludlow) 	<b>A49</b>	80.55
0.87	At roundabout take the 2nd exit onto the A49 (signposted Shrewsbury)	<b>A49</b>	81.42
7.85	At mini-roundabout continue forward (signposted Shrewsbury)	<b>A49</b>	89.26
0.05	At roundabout take the 1st exit onto the A49 (signposted Shrewsbury)	<b>A49</b>	89.31
0.14	At mini-roundabout continue forward onto the A49	<b>A49</b>	89.46
7.31	At traffic signals continue forward (signposted Shrewsbury)	<b>A49</b>	96.76
6.32	<b>Warning: Speed Cameras along the A49</b> 	<b>A49</b>	103.08
4.39	At roundabout take the 2nd exit onto the A5 (signposted North Wales, Oswestry)	<b>A5</b>	107.47

0.22	Bayston Hill Service Area 	<b>A5</b>	107.69
1.76	At Edgebold roundabout take the 2nd exit onto the A5 (signposted North Wales, Oswestry)	<b>A5</b>	109.45
0.96	At roundabout take the 2nd exit onto the A5 (signposted North Wales, Oswestry)	<b>A5</b>	110.41
1.04	At roundabout take the 2nd exit onto the A5 (signposted North Wales, Oswestry)	<b>A5</b>	111.46
4.18	At Felton Butler Roundabout take the 2nd exit onto the A5 (signposted Oswestry, Llangollen)	<b>A5</b>	115.64
2.85	At Wolfshead roundabout take the 2nd exit onto the A5 (signposted Oswestry, Llangollen)	<b>A5</b>	118.49
1.26	<b>Warning: Speed Cameras along the A5</b> 	<b>A5</b>	119.75
5.01	At Mile End Roundabout take the 4th exit onto the A5 (signposted North Wales, Llangollen)	<b>A5</b>	124.76
0.07	Travelodge (Oswestry) 	<b>A5</b>	124.84
1.34	At roundabout take the 2nd exit onto the A5 (signposted North Wales, Llangollen)	<b>A5</b>	126.18
0.96	At roundabout take the 2nd exit onto the A5 (signposted Llangollen)	<b>A5</b>	127.14
2.13	Shell Oswestry	<b>A5</b>	129.28
0.43	At roundabout take the 3rd exit onto the A5 (signposted Llangollen)	<b>A5</b>	129.70
2.24	At Halton roundabout take the 2nd exit onto the A483 (signposted Wrexham)	<b>A483</b>	131.94
5.40	Travelodge (Wrexham - Jct 3) 	<b>A483</b>	137.35
2.29	Leave the A483 at junction 5, then at roundabout take the 2nd exit onto the A541 (signposted Mold)	<b>A541</b>	139.63
3.61	At traffic signals turn right onto the A550 (signposted Queensferry)	<b>A550</b>	143.25
1.32	At T-junction turn left onto the A550 (signposted Queensferry)	<b>A550</b>	144.57
1.85	At roundabout take the 2nd exit onto the A550 (signposted Queensferry)	<b>A550</b>	146.42
1.12	At roundabout take the 2nd exit onto the A550 (signposted Queensferry)	<b>A550</b>	147.54
0.53	At Dobshill roundabout take the 2nd exit onto the A550 (signposted Queensferry)	<b>A550</b>	148.07
0.26	At roundabout take the 2nd exit, then merge onto the A55 (signposted Conwy)	<b>A55</b>	148.33
1.63	At junction 34 branch left, then continue forward on the A55 (signposted Conwy A55, Mold A494)	<b>A55</b>	149.96

0.95	Travelodge (Chester - Northop Hall) 	<b>A55</b>	150.91
4.42	Travelodge (Halkyn) 	<b>A55</b>	155.33
18.65	Shell Threeways Garage (Junction 24)	<b>A55</b>	173.98
10.25	Shell Black Cat (Junction 19)	<b>A55</b>	184.22
1.87	Conwy Tunnel	<b>A55</b>	186.09
0.81	Leave the A55 at junction 17, then turn left onto the A547 (signposted Conwy)	<b>A547</b>	186.91
0.26	Turn right onto Ffordd Sam Pari	Ffordd Sam Pari	187.17
0.09	<b>Arrive at</b> LL32 8HH, Conwy	Unclassified	187.25
-	Section time 4:02, Total time 4:02	-	-

## Map Finder

Search for:

**Get map** >>

### About your route

This recommended route is designed as a guide to help you get to your destination safely and easily. We consider this to be the quickest and easiest (but not necessarily the shortest) route, based on average off-peak driving conditions.

If you find an error or omission, [please let us know](#) so we can correct it for future users.

Always use your mobile phone safely – park legally before dialling or checking text messages. You must not use this route in a way that interferes with your control of your vehicle, or otherwise endangers your safety or the safety of others.

No representation is made or guarantee given as to the content or usability of these directions. TheAA.com and its suppliers assume no responsibility for any loss or delay resulting from use of these directions.

Please read our [Traffic and Travel Terms and Conditions](#).



**Don't let a breakdown spoil your travel plans.**

**If you do break down call: 0800 88 77 66**

**AA Roadwatch: Call us for the latest traffic and weather news – 09003 401 100 or 401 100 from your mobile. Lines are open 24 hours a day, 365 days a year. Calls cost a minimum of 60p per minute. Mobile rates vary.**